




Baseline Photograph A

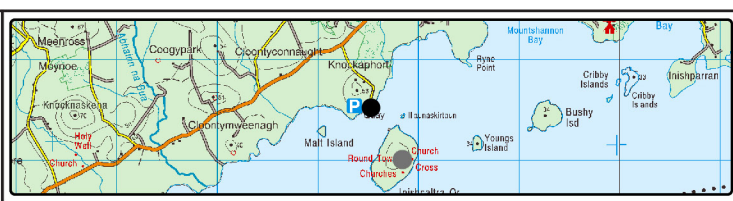
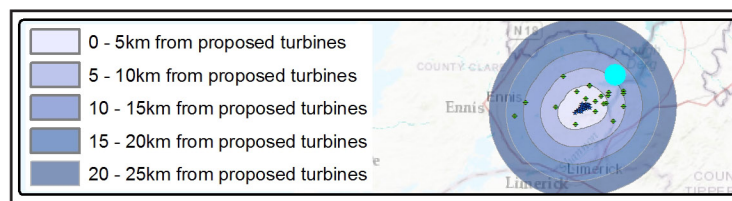
This image provides landscape and visual context only

← Extended View on Next Page



Wireline Drawing

Carrowmagowan Wind Farm – Visual Impact Assessment
Viewpoint 2
 View from Mountshannon harbour across Lough Derg and towards Slieve Bernagh



Viewing Instructions
 Angle of View of Panorama: 90° (cylindrical projection)
 Principal Distance (printed at 84 x 29.7cm): 52.2cm

Viewpoint Location & Capture Information
 Location (ITM): 571091.67, 686535.93
 Camera Level (Metres Above Ordnance Datum): 30.2
 Date & Time: 04/02/2019, 10:57am
 Weather Conditions: Sunny

Visibility Information
 Distance to Nearest Turbine (km): 11.7
 Number of Carrowmagowan Nacelles Visible: 8
 Direction of View (From Grid North): 226°

Camera Information
 Camera: Canon 5D Mark III
 Lens: Canon EF 50mm f/1.4 USM
 Focal Length: 50mm


Visuals prepared by
innovision
 Sligo Airport Business Park
 Strandhill
 Sligo
 www.innovision.ie
 +353(0)71 - 912 8220

Baseline Photograph B

This image provides landscape and visual context only




Wireline Drawing



Carrownagowan Wind Farm – Visual Impact Assessment

Viewpoint 2

View from Mountshannon harbour across Lough Derg and towards Slieve Bernagh



Viewing Instructions
 Angle of View of Panorama: 90° (cylindrical projection)
 Principal Distance (printed at 84 x 29.7cm): 52.2cm

Viewpoint Location & Capture Information
 Location (ITM): 571091.67, 686535.93
 Camera Level (Metres Above Ordnance Datum): 30.2
 Date & Time: 04/02/2019, 10:57am
 Weather Conditions: Sunny

Visibility Information
 Distance to Nearest Turbine (km): 11.7
 Number of Carrownagowan Nacelles Visible: 8
 Direction of View (From Grid North): 226°

Camera Information
 Camera: Canon 5D Mark III
 Lens: Canon EF 50mm f/1.4 USM
 Focal Length: 50mm

Visuals prepared by
innovision
 Sligo Airport Business Park
 Strandhill
 Sligo
 www.innovision.ie
 +353(0)71 - 912 8220

Photomontage

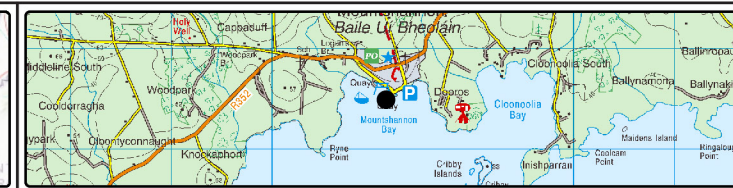

View flat at a comfortable arm's length



Carrownagowan Wind Farm – Visual Impact Assessment

Viewpoint 2

View from Mountshannon harbour across Lough Derg and towards Slieve Bernagh



Viewing Instructions
 Angle of View of Panorama: 53.5° (planar projection)
 Principal Distance (printed at 84 x 29.7cm): 81.25cm
Depicted Turbine Specifications
 Hub Height 101m, Tip Height 169m Rotor Diam. 136m

Viewpoint Location & Capture Information
 Location (ITM): 571091.67, 686535.93
 Camera Level (Metres Above Ordnance Datum): 30.2
 Date & Time: 04/02/2019, 10:57am
 Weather Conditions: Sunny

Visibility Information
 Distance to Nearest Turbine (km): 11.7
 Number of Carrownagowan Nacelles Visible: 8
 Direction of View (From Grid North): 226°

Camera Information
 Camera: Canon 5D Mark III
 Lens: Canon EF 50mm f/1.4 USM
 Focal Length: 50mm

Visuals prepared by
innovision
 Sligo Airport Business Park
 Strandhill
 Sligo
 www.innovision.ie
 +353(0)71 - 912 8220